

# EASY-VIEW DESTINATION TABLE and PAYOFF CHART

## AUS - Australia

- ODD -									- ODD -
REGION	<u>Western Australia</u>	<u>New South Wales</u>	<u>Queensland</u>	<u>Victoria</u>	<u>Tasmania</u>	<u>Northern Territory</u>	<u>South Australia</u>		
2	South Australia	Giles Met Stn.	Newcastle	Nockatunga	Horsham	Hobart	Darwin	Ceduna	2
3	Queensland	Millewa	Parkes	Nockatunga	Orbost	Zeehan	Darwin	Port Lincoln	3
4	Queensland	Esperance	Newcastle	Bamaga	Swan Hill	Hobart	Darwin	Adelaide	4
5	Queensland	Geraldton	Bourke	Weipa	Wodonga	Smithton	Katherine	Oodnadatta	5
6	Tasmania	Kalgoorlie	Dubbo	Townsville	Ballarat	Launceston	Katherine	Adelaide	6
7	South Australia	Exmouth	Broken Hill	Rockhampton	Moe	Launceston	Tennant Creek	Port Lincoln	7
8	Victoria	Dampier	Sydney	Brisbane	Melbourne	Hobart	Darwin	Adelaide	8
9	New South Wales	Derby	Sydney	Brisbane	Melbourne	Hobart	Darwin	Adelaide	9
10	New South Wales	Wyndham	Sydney	Brisbane	Melbourne	Hobart	Darwin	Adelaide	10
11	New South Wales	Deakin	Sydney	Brisbane	Melbourne	Hobart	Darwin	Adelaide	11
12	New South Wales	Derby	Sydney	Brisbane	Melbourne	Hobart	Darwin	Adelaide	12

- EVEN -									- EVEN -
REGION	<u>Western Australia</u>	<u>New South Wales</u>	<u>Queensland</u>	<u>Victoria</u>	<u>Tasmania</u>	<u>Northern Territory</u>	<u>South Australia</u>		
2	Victoria	Meekatharra	Newcastle	Townsville	Horsham	Hobart	Darwin	Port Augusta	2
3	Victoria	Eucla	Canberra	Brisbane	Benalla	Launceston	Darwin	Adelaide	3
4	Queensland	Albany	Newcastle	Kowanyama	Mildura	Hobart	Darwin	Port Augusta	4
5	Western Australia	Broome	Ivanhoe	Cairns	Geelong	Devonport	Katherine	Woomera	5
6	Western Australia	Port Hedland	Albury	Townsville	Geelong	Launceston	Alice Springs	Port Augusta	6
7	Northern Territory	Perth	Canberra	Cairns	Portland	Devonport	Alice Springs	Ceduna	7
8	Victoria	Perth	Newcastle	Brisbane	Melbourne	Hobart	Darwin	Adelaide	8
9	New South Wales	Perth	Sydney	Brisbane	Melbourne	Hobart	Darwin	Adelaide	9
10	New South Wales	Kununurra	Sydney	Brisbane	Shepparton	Hobart	Darwin	Adelaide	10
11	New South Wales	Bunbury	Sydney	Brisbane	Ballarat	Hobart	Darwin	Adelaide	11
12	Victoria	Meekatharra	Sydney	Brisbane	Portland	Hobart	Darwin	Adelaide	12

### PRICE CHART

WA	Western Australia	A2D	Adelaide to Darwin, \$65,000	NEVic	North-Eastern Victoria, \$8,000	Public properties may not be purchased. For use fee computations, treat public properties as if unowned.
NS	New South Wales	ACT	Canberra Political, \$4,000	NQld	North Queensland Routes, \$28,000	
QL	Queensland	BH2R	Broken Hill to Rockhampton, \$24,000	NRR	Nullabor RR, \$60,000	
VI	Victoria	BHR	Broken Hill Resource, \$55,000	NWTas	North-western Tasmania, \$12,000	
TA	Tasmania	BN&S	Brisbane, Newcastle & Sydney, \$39,000	P2A	Perth to Alice Springs, \$10,000	
NT	Northern Territory	BSFS	Bass Strait Ferry Service, \$26,000	PAN	Port Augusta North, \$5,000	
SA	South Australia	CH	Central Heartlands, \$27,000	S2HSL	Sydney to Hobart Shipping Line, (Public)	
		Dubbo	Dubbo Around, \$29,000	SC	South Coastal, \$90,000	
		ECRR	East Coast RR, \$110,000	SQldN	South Queensland Network, \$9,000	
		ETas	Eastern Tasmania, \$24,000	SWWA	South-west WA, \$8,000	
		GLL	Gippsland Local, \$5,000	TEC	Top End Crossing, \$62,000	
		GNWA	Great Northern (WA), \$23,000	VicL	Victoria Links, \$29,000	
		Hume	Hume Melbourne Sydney RR, \$42,000	WAG	WA Goldfields, \$5,000	
		MRR	Murray River Run, \$22,000	WCA2D	West Coast; Albany to Darwin, \$48,000	

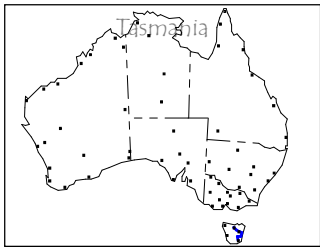
RBAUS Payoffs		1	2	3	4	5	6	7	8	9	10	11	12	13	14	15	16	17	18	19	20	21	22	23	24	25	26	27	28	29	30	31
SA	1 Adelaide	-	24.5	16.0	19.5	9.0	43.0	13.0	12.5	23.5	6.0	30.5	23.5	36.0	16.5	13.0	28.0	36.0	11.5	33.5	14.0	16.0	19.5	16.0	30.0	11.5	23.5	25.5	19.5	6.0	9.5	15.0
WA	2 Albany	24.5	-	33.5	27.0	33.5	57.0	33.0	30.0	41.0	23.5	24.5	3.5	51.0	34.0	20.0	18.5	40.5	13.0	27.0	38.5	33.5	5.5	14.0	16.0	36.0	9.5	20.0	44.0	30.5	27.0	9.5
NS	3 Albury	16.0	33.5	-	28.0	9.5	39.5	4.5	9.5	14.0	9.5	39.5	32.5	30.5	4.5	22.0	37.0	42.0	20.0	42.0	9.5	5.5	28.0	24.5	38.5	9.0	32.5	34.0	15.0	11.5	6.0	23.5
NT	4 Alice Springs	19.5	27.0	28.0	-	28.0	32.5	28.0	24.5	34.0	18.5	16.0	26.5	27.0	29.0	18.5	22.0	16.5	16.0	14.0	33.5	28.0	22.0	20.0	28.0	30.5	25.5	9.5	38.5	25.5	22.0	17.5
VI	5 Ballarat	9.0	33.5	9.5	28.0	-	48.0	5.0	16.5	23.0	10.5	39.5	32.5	39.5	10.5	22.0	37.0	43.0	20.0	42.0	5.5	14.0	28.0	24.5	38.5	2.5	32.5	34.0	10.5	2.5	8.0	23.5
QL	6 Bamaga	43.0	57.0	39.5	32.5	48.0	-	42.5	32.5	30.0	38.5	42.0	56.0	9.0	40.5	46.5	48.0	31.5	44.0	40.5	49.0	35.0	51.5	48.0	54.5	48.0	56.0	42.0	52.5	46.5	40.5	47.5
VI	7 Benalla	13.0	33.0	4.5	28.0	5.0	42.5	-	13.5	18.0	10.0	39.0	32.5	34.0	8.5	22.0	36.5	41.5	20.5	41.5	5.0	9.5	28.0	24.5	38.5	4.5	32.5	34.0	10.0	7.0	7.5	24.0
NS	8 Bourke	12.5	30.0	9.5	24.5	16.5	32.5	13.5	-	11.5	6.0	36.0	29.0	23.5	10.5	18.5	33.5	33.5	16.5	38.5	19.5	4.5	24.5	21.0	35.0	18.5	29.0	30.5	23.0	15.0	9.5	20.0
QL	9 Brisbane	23.5	41.0	14.0	34.0	23.0	30.0	18.0	11.5	-	17.5	47.5	40.5	21.0	13.0	30.0	44.5	38.5	28.0	47.5	23.5	10.5	36.0	32.5	46.5	23.0	40.5	42.0	25.5	21.0	15.0	31.5
NS	10 Broken Hill	6.0	23.5	9.5	18.5	10.5	38.5	10.0	6.0	17.5	-	30.0	23.0	30.0	10.5	12.5	27.0	32.5	10.5	32.5	15.0	9.5	18.5	15.0	29.0	13.0	23.0	24.5	20.0	9.0	3.5	14.0
WA	11 Broome	30.5	24.5	39.5	16.0	39.5	42.0	39.0	36.0	47.5	30.0	-	23.0	37.0	40.5	26.5	6.0	16.0	19.5	2.5	44.5	39.5	20.0	23.5	12.5	42.0	15.0	22.0	50.0	37.0	33.5	16.0
WA	12 Bunbury	23.5	3.5	32.5	26.5	32.5	56.0	32.5	29.0	40.5	23.0	23.0	-	50.0	33.5	19.5	16.5	38.5	12.5	25.5	37.5	32.5	9.0	16.5	14.0	35.0	8.0	19.5	43.0	30.0	26.5	9.0
QL	13 Cairns	36.0	51.0	30.5	27.0	39.5	9.0	34.0	23.5	21.0	30.0	37.0	50.0	-	31.5	40.5	43.0	26.5	37.5	35.0	40.5	26.5	45.5	42.0	49.0	39.5	50.0	37.0	44.0	37.5	31.5	41.0
NS	14 Canberra	16.5	34.0	4.5	29.0	10.5	40.5	8.5	10.5	13.0	10.5	40.5	33.5	31.5	-	23.0	37.5	43.0	21.0	43.0	10.5	6.0	29.0	25.5	39.5	9.5	33.5	35.0	16.0	13.0	7.0	24.5
SA	15 Ceduna	13.0	20.0	22.0	18.5	22.0	46.5	22.0	18.5	30.0	12.5	26.5	19.5	40.5	23.0	-	23.5	35.0	7.0	29.0	27.0	22.0	15.0	8.0	25.5	24.5	19.5	21.0	32.5	19.5	16.0	10.5
WA	16 Dampier	28.0	18.5	37.0	22.0	37.0	48.0	36.5	33.5	44.5	27.0	6.0	16.5	43.0	37.5	23.5	-	22.0	16.5	9.0	42.0	37.0	17.5	21.0	6.0	39.5	9.0	19.5	47.5	34.0	30.5	13.0
NT	17 Darwin	36.0	40.5	42.0	16.5	43.0	31.5	41.5	33.5	38.5	32.5	16.0	38.5	26.5	43.0	35.0	22.0	-	32.5	14.0	47.5	37.5	36.0	37.0	28.0	45.5	30.5	26.5	52.5	41.0	36.0	31.5
WA	18 Deakin	11.5	13.0	20.0	16.0	20.0	44.0	20.5	16.5	28.0	10.5	19.5	12.5	37.5	21.0	7.0	16.5	32.5	-	22.0	25.0	20.0	8.0	8.0	18.5	23.0	12.5	14.0	30.5	17.5	14.0	3.5
WA	19 Derby	33.5	27.0	42.0	14.0	42.0	40.5	41.5	38.5	47.5	32.5	2.5	25.5	35.0	43.0	29.0	9.0	14.0	22.0	-	47.5	42.0	23.0	26.5	15.0	44.5	17.5	23.5	52.5	39.5	36.0	18.5
TA	20 Devonport	14.0	38.5	9.5	33.5	5.5	49.0	5.0	19.5	23.5	15.0	44.5	37.5	40.5	10.5	27.0	42.0	47.5	25.5	47.5	-	15.0	33.5	30.0	44.0	4.5	37.5	39.5	5.5	8.0	12.5	29.0
NS	21 Dubbo	16.0	33.5	5.5	28.0	14.0	35.0	9.5	4.5	10.5	9.5	39.5	32.5	26.5	6.0	22.0	37.0	37.5	20.0	42.0	15.0	-	28.0	24.5	38.5	14.0	32.5	34.0	18.5	12.5	6.0	23.5
WA	22 Esperance	19.5	5.5	28.0	22.0	28.0	51.5	28.0	24.5	36.0	18.5	20.0	9.0	45.5	29.0	15.0	17.5	36.0	8.0	23.0	33.5	28.0	-	9.0	19.5	30.5	13.0	15.0	38.5	25.5	22.0	4.5
WA	23 Eucla	16.0	14.0	24.5	20.0	24.5	48.0	24.5	21.0	32.5	15.0	23.5	16.5	42.0	25.5	8.0	21.0	37.0	8.0	26.5	30.0	24.5	9.0	-	23.0	27.0	16.5	18.5	35.0	22.0	18.5	8.0
WA	24 Exmouth	30.0	16.0	38.5	28.0	38.5	54.5	38.5	35.0	46.5	29.0	12.5	14.0	49.0	39.5	25.5	6.0	28.0	18.5	15.0	44.0	38.5	19.5	23.0	-	41.0	6.0	24.5	49.0	36.0	32.5	15.0
VI	25 Geelong	11.5	36.0	9.0	30.5	2.5	48.0	4.5	18.5	23.0	13.0	42.0	35.0	39.5	9.5	24.5	39.5	45.5	23.0	44.5	4.5	14.0	30.5	27.0	41.0	-	35.0	37.0	9.5	5.5	10.5	26.5
WA	26 Geraldton	23.5	9.5	32.5	25.5	32.5	56.0	32.5	29.0	40.5	23.0	15.0	8.0	50.0	33.5	19.5	9.0	30.5	12.5	17.5	37.5	32.5	13.0	16.5	6.0	35.0	-	18.5	43.0	30.0	26.5	9.0
WA	27 Giles Met Stn.	25.5	20.0	34.0	9.5	34.0	42.0	34.0	30.5	42.0	24.5	22.0	19.5	37.0	35.0	21.0	19.5	26.5	14.0	23.5	39.5	34.0	15.0	18.5	24.5	37.0	18.5	-	44.5	31.5	28.0	10.5
TA	28 Hobart	19.5	44.0	15.0	38.5	10.5	52.5	10.0	23.0	25.5	20.0	50.0	43.0	44.0	16.0	32.5	47.5	52.5	30.5	52.5	5.5	18.5	38.5	35.0	49.0	9.5	43.0	44.5	-	13.0	17.5	34.0
VI	29 Horsham	6.0	30.5	11.5	25.5	2.5	46.5	7.0	15.0	21.0	9.0	37.0	30.0	37.5	13.0	19.5	34.0	41.0	17.5	39.5	8.0	12.5	25.5	22.0	36.0	5.5	30.0	31.5	13.0	-	6.0	21.0
NS	30 Ivanhoe	9.5	27.0	6.0	22.0	8.0	40.5	7.5	9.5	15.0	3.5	33.5	26.5	31.5	7.0	16.0	30.5	36.0	14.0	36.0	12.5	6.0	22.0	18.5	32.5	10.5	26.5	28.0	17.5	6.0	-	17.5
WA	31 Kalgoorlie	15.0	9.5	23.5	17.5	23.5	47.5	24.0	20.0	31.5	14.0	16.0	9.0	41.0	24.5	10.5	13.0	31.5	3.5	18.5	29.0	23.5	4.5	8.0	15.0	26.5	9.0	10.5	34.0	21.0	17.5	-
NT	32 Katherine	33.5	37.5	39.5	14.0	40.5	29.0	39.0	30.5	36.0	30.0	13.0	36.0	23.5	40.5	32.5	19.5	2.5	30.0	11.5	44.5	35.0	33.5	34.0	25.5	43.0	28.0	23.5	50.0	38.5	33.5	29.0
QL	33 Kowanyama	31.5	45.5	34.0	21.0	37.5	11.5	36.5	27.0	24.5	27.0	30.5	44.5	6.0	35.0	35.0	37.0	20.0	32.5	29.0	42.0	30.0	40.5	37.0	43.0	40.5	44.5	30.5	47.5	36.0	30.5	36.0
WA	34 Kununurra	32.5	31.5	41.0	13.0	41.0	35.0	41.0	37.0	42.0	31.5	7.0	30.0	30.0	42.0	31.5	13.0	9.0	26.5	5.5	46.5	41.0	27.0	30.5	19.5	44.0	22.0	23.0	51.5	38.5	35.0	23.0
TA	35 Launceston	16.0	40.5	11.5	35.0	7.0	51.0	7.0	21.0	25.5	16.5	46.5	39.5	42.0	12.5	29.0	44.0	49.0	27.0	49.0	2.0	16.5	35.0	31.5	45.5	6.0	39.5	41.0	3.5	9.5	14.0	30.5
WA	36 Meekatharra	21.0	13.0	30.0	19.5	30.0	51.5	30.0	26.5	37.5	20.0	11.5	11.5	46.5	30.5	16.5	9.0	27.0	9.5	14.0	35.0	30.0	10.5	14.0	12.5	32.5	6.0	12.5	40.5	27.0	23.5	6.0
VI	37 Melbourne	11.5	36.0	7.0	30.5	2.5	46.5	2.5	16.5	21.0	12.5	42.0	35.0	37.5	8.0	24.5	39.5	44.5	23.0	44.5	2.5	12.5	30.5	27.0	41.0	2.0	35.0	37.0	8.0	5.5	9.5	26.5
VI	38 Mildura	6.0	30.5	11.5	25.5	6.0	46.5	7.0	15.0	21.0	9.0	37.0	30.0	37.5	13.0	19.5	34.0	41.0	17.5	39.5	11.5	12.5	25.5	22.0	36.0	9.0	30.0	31.5	16.5	4.5	6.0	21.0
WA	39 Millewa	22.0	10.5	30.5	23.5	30.5	54.5	30.5	27.0	38.5	21.0	16.0	9.0	48.0	31.5	17.5	10.5	31.5	10.5	18.5	36.0	30.5	11.5	15.0	8.0	33.5	2.0	16.5	41.0	28.0	24.5	7.0
VI	40 Moe	14.0	38.5	9.5	33.5	5.5	45.5	5.0	16.0	18.5	15.0	44.5	37.5	37.0	5.5	27.0	42.0	47.5	25.5	47.5	5.5	11.5	33.5	30.0	44.0	4.5	37.5	39.5	10.5	8.0	12.5	29.0
NS	41 Newcastle	18.5	36.0	8.0	30.5	16.0	35.0	12.0	9.0	8.0	12.5	42.0	35.0	26.5	5.5	24.5	39.5	42.0	23.0	44.5	16.0	4.5	30.5	27.0	41.0	15.0	35.0	37.0	17.5	15.0	9.0	26.5
QL	42 Nockatunga	12.5	30.0	16.0	22.0	16.5	32.5	16.0	7.0	18.5	6.0	36.0	29.0	26.5	16.5	18.5	33.5	26.5	16.5	35.0	21.0	11.5	2									

RBAUS Payoffs		32	33	34	35	36	37	38	39	40	41	42	43	44	45	46	47	48	49	50	51	52	53	54	55	56	57	58	59	60	61	62
SA	1 Adelaide	33.5	31.5	32.5	16.0	21.0	11.5	6.0	22.0	14.0	18.5	12.5	12.5	16.5	12.0	21.0	4.5	26.5	9.5	9.0	23.0	12.5	16.5	9.0	17.5	24.5	30.5	42.0	16.5	7.0	32.5	17.5
WA	2 Albany	37.5	45.5	31.5	40.5	13.0	36.0	30.5	10.5	38.5	36.0	30.0	22.0	37.0	29.0	4.5	20.0	20.0	22.0	33.5	40.5	33.5	41.0	30.0	35.0	32.5	45.5	56.0	34.0	17.5	30.5	42.0
NS	3 Albury	39.5	34.0	41.0	11.5	30.0	7.0	11.5	30.5	9.5	8.0	16.0	21.0	7.0	2.5	30.0	13.0	35.0	18.5	12.5	17.5	5.5	12.5	9.0	7.0	32.5	25.5	38.5	1.0	16.0	41.0	13.0
NT	4 Alice Springs	14.0	21.0	13.0	35.0	19.5	30.5	25.5	23.5	33.5	30.5	22.0	7.0	31.5	24.0	23.5	15.0	20.0	17.5	28.0	30.0	28.0	36.0	24.5	30.0	5.5	23.5	31.5	29.0	12.5	13.0	37.0
VI	5 Ballarat	40.5	37.5	41.0	7.0	30.0	2.5	6.0	30.5	5.5	16.0	16.5	21.0	8.0	10.0	30.0	13.0	35.0	18.5	2.5	26.5	5.5	8.0	4.5	13.0	33.5	34.0	47.5	9.0	16.0	41.0	9.0
QL	6 Bamaga	29.0	11.5	35.0	51.0	51.5	46.5	46.5	54.5	45.5	35.0	32.5	38.5	43.0	35.0	53.5	38.5	46.5	44.0	49.0	22.0	44.5	51.5	44.0	37.5	27.0	14.0	4.5	40.5	40.5	37.0	52.5
NS	7 Benalla	39.0	36.5	41.0	7.0	30.0	2.5	7.0	30.5	5.0	12.0	16.0	21.5	7.5	7.0	30.0	13.5	35.0	18.5	7.5	21.5	1.0	7.5	4.5	11.0	32.5	29.0	41.5	3.5	16.0	41.0	8.5
VI	8 Bourke	30.5	27.0	37.0	21.0	26.5	16.5	15.0	27.0	16.0	9.0	7.0	17.5	13.0	6.0	26.5	9.5	31.5	15.0	17.5	10.5	15.0	22.0	12.5	8.0	23.5	18.5	31.5	10.5	12.5	37.5	23.0
QL	9 Brisbane	36.0	24.5	42.0	25.5	37.5	21.0	21.0	38.5	18.5	8.0	18.5	29.0	16.0	10.0	37.5	21.0	43.0	26.5	23.5	8.0	19.5	26.5	18.5	10.5	29.0	16.0	29.0	15.0	23.5	44.0	27.0
NS	10 Broken Hill	30.0	27.0	31.5	16.5	20.0	12.5	9.0	21.0	15.0	12.5	6.0	11.5	13.0	6.0	20.0	3.5	25.5	9.0	11.5	16.5	9.5	17.5	6.0	11.5	23.0	24.5	37.5	10.5	6.0	31.5	18.5
WA	11 Broome	13.0	30.5	7.0	46.5	11.5	42.0	37.0	16.0	44.5	42.0	36.0	23.0	43.0	35.0	20.0	26.5	4.5	28.0	39.5	44.5	39.5	47.5	36.0	41.0	21.0	38.5	41.0	40.5	23.5	6.0	48.0
WA	12 Bunbury	36.0	44.5	30.0	39.5	11.5	35.0	30.0	9.0	37.5	35.0	29.0	21.0	36.0	28.0	2.5	19.5	18.5	21.0	32.5	39.5	32.5	40.5	29.0	34.0	31.5	44.5	55.0	33.5	16.5	29.0	41.0
QL	13 Cairns	23.5	6.0	30.0	42.0	46.5	37.5	37.5	48.0	37.0	26.5	26.5	32.5	34.0	26.5	47.5	32.5	41.0	37.5	40.5	13.0	36.0	43.0	35.0	29.0	22.0	5.5	8.0	31.5	34.0	31.5	44.0
NS	14 Canberra	40.5	35.0	42.0	12.5	30.5	8.0	13.0	31.5	5.5	5.5	16.5	22.0	2.5	3.5	30.5	14.0	36.0	19.5	13.0	18.5	9.5	13.0	10.5	2.5	33.5	26.5	39.5	5.5	16.5	42.0	14.0
SA	15 Ceduna	32.5	35.0	31.5	29.0	16.5	24.5	19.5	17.5	27.0	24.5	18.5	11.5	25.5	18.0	16.5	9.0	22.0	4.5	22.0	29.0	22.0	30.0	18.5	23.5	23.5	35.0	45.5	23.0	7.0	31.5	30.5
WA	16 Dampier	19.5	37.0	13.0	44.0	9.0	39.5	34.0	10.5	42.0	39.5	33.5	25.5	40.5	32.5	14.0	23.5	2.0	25.5	37.0	44.0	37.0	44.5	33.5	38.5	27.0	44.5	47.5	37.5	21.0	12.5	45.5
NT	17 Darwin	2.5	20.0	9.0	49.0	27.0	44.5	41.0	31.5	47.5	42.0	26.5	23.5	45.5	37.5	36.0	31.5	20.0	34.0	44.0	34.0	42.0	50.0	38.5	41.0	11.5	28.0	30.5	43.0	29.0	10.5	51.0
WA	18 Deakin	30.0	32.5	26.5	27.0	9.5	23.0	17.5	10.5	25.5	23.0	16.5	9.0	23.5	16.0	9.5	7.0	15.0	9.0	20.0	27.0	20.0	28.0	16.5	22.0	21.0	32.5	43.0	21.0	4.5	25.5	29.0
WA	19 Derby	11.5	29.0	5.5	49.0	14.0	44.5	39.5	18.5	47.5	44.5	35.0	21.0	45.5	37.5	23.0	29.0	7.0	30.5	42.0	43.0	42.0	50.0	38.5	44.0	19.5	37.0	39.5	43.0	26.5	4.5	51.0
TA	20 Devonport	44.5	42.0	46.5	2.0	35.0	2.5	11.5	36.0	5.5	16.0	21.0	26.5	8.0	11.0	35.0	18.5	40.5	23.5	8.0	27.0	5.5	2.5	9.0	13.0	37.5	35.0	48.0	9.0	21.0	46.5	3.5
NS	21 Dubbo	35.0	30.0	41.0	16.5	30.0	12.5	12.5	30.5	11.5	4.5	11.5	21.0	9.0	1.5	30.0	13.0	35.0	18.5	15.0	13.0	10.5	17.5	9.5	3.5	28.0	21.0	34.0	6.0	16.0	41.0	18.5
WA	22 Esperance	33.5	40.5	27.0	35.0	10.5	30.5	25.5	11.5	33.5	30.5	24.5	16.5	31.5	24.0	8.0	15.0	16.0	16.5	28.0	35.0	28.0	36.0	24.5	30.0	27.0	40.5	51.0	29.0	12.5	26.5	37.0
WA	23 Eucla	34.0	37.0	30.5	31.5	14.0	27.0	22.0	15.0	30.0	27.0	21.0	13.0	28.0	20.5	14.0	11.5	19.5	12.5	24.5	31.5	24.5	32.5	21.0	26.5	25.5	37.0	47.5	25.5	9.0	30.0	33.5
WA	24 Exmouth	25.5	43.0	19.5	45.5	12.5	41.0	36.0	8.0	44.0	41.0	35.0	27.0	42.0	34.0	11.5	25.5	8.0	27.0	38.5	45.5	38.5	46.5	35.0	40.5	33.5	51.0	53.5	39.5	23.0	18.5	47.5
VI	25 Geelong	43.0	40.5	44.0	6.0	32.5	2.0	9.0	33.5	4.5	15.0	19.5	23.5	7.0	10.0	32.5	16.0	37.5	21.0	4.5	26.5	4.5	7.0	7.0	12.5	36.0	34.0	47.5	8.0	18.5	44.0	8.0
WA	26 Geraldton	28.0	44.5	22.0	39.5	6.0	35.0	30.0	2.0	37.5	35.0	29.0	21.0	36.0	28.0	5.5	19.5	10.5	21.0	32.5	39.5	32.5	40.5	29.0	34.0	30.5	44.5	55.0	33.5	16.5	21.0	41.0
WA	27 Giles Met Stn.	23.5	30.5	23.0	41.0	12.5	37.0	31.5	16.5	39.5	37.0	30.5	16.5	37.5	30.0	16.5	21.0	17.5	23.0	34.0	39.5	34.0	42.0	30.5	36.0	15.0	33.5	41.0	35.0	18.5	23.0	43.0
TA	28 Hobart	50.0	47.5	51.5	3.5	40.5	8.0	16.5	41.0	10.5	17.5	26.5	31.5	13.0	16.0	40.5	23.5	45.5	29.0	13.0	30.5	10.5	8.0	14.0	15.0	43.0	38.5	51.5	14.0	26.5	51.5	9.0
VI	29 Horsham	38.5	36.0	38.5	9.5	27.0	5.5	4.5	28.0	8.0	15.0	15.0	18.5	10.5	8.5	27.0	10.5	32.5	16.0	2.5	24.5	6.0	10.5	2.5	14.0	30.5	32.5	45.5	10.5	13.0	38.5	11.5
NS	30 Ivanhoe	33.5	30.5	35.0	14.0	23.5	9.5	6.0	24.5	12.5	9.0	9.5	15.0	9.5	2.5	23.5	7.0	29.0	12.5	9.0	18.5	7.0	15.0	3.5	8.0	26.5	26.5	39.5	7.0	9.5	35.0	16.0
WA	31 Kalgoorlie	29.0	36.0	23.0	30.5	6.0	26.5	21.0	7.0	29.0	26.5	20.0	12.5	27.0	19.5	6.0	10.5	11.5	12.5	23.5	30.5	23.5	31.5	20.0	25.5	23.0	36.0	46.5	24.5	8.0	22.0	32.5
NT	32 Katherine	-	17.5	6.0	46.5	24.5	42.0	38.5	29.0	44.5	39.5	23.5	21.0	43.0	35.0	33.5	29.0	17.5	31.5	41.0	31.5	39.5	47.5	36.0	38.5	9.0	25.5	28.0	40.5	26.5	8.0	48.0
QL	33 Kowanyama	17.5	-	23.5	44.0	40.5	39.5	36.0	43.0	40.5	30.0	21.0	27.0	37.5	30.0	42.0	27.0	35.0	32.5	38.5	16.5	37.0	44.5	33.5	32.5	16.0	9.0	10.5	35.0	29.0	25.5	45.5
WA	34 Kununurra	6.0	23.5	-	48.0	18.5	44.0	38.5	23.0	46.5	44.0	30.0	20.0	44.5	36.5	27.0	28.0	11.5	30.5	41.0	37.5	41.0	49.0	37.5	43.0	15.0	31.5	34.0	42.0	25.5	2.0	50.0
TA	35 Launceston	46.5	44.0	48.0	-	37.0	4.5	13.0	37.5	7.0	17.5	23.0	28.0	9.5	13.0	37.0	20.0	42.0	25.5	9.5	29.0	7.0	4.5	10.5	15.0	39.5	37.0	50.0	10.5	23.0	48.0	5.5
WA	36 Meekatharra	24.5	40.5	18.5	37.0	-	32.5	27.0	4.5	35.0	32.5	26.5	18.5	33.5	25.5	9.0	16.5	7.0	18.5	30.0	37.0	30.0	37.5	26.5	31.5	24.5	42.0	51.0	30.5	14.0	17.5	38.5
VI	37 Melbourne	42.0	39.5	44.0	4.5	32.5	-	9.0	33.5	2.5	13.0	18.5	23.5	5.5	8.5	32.5	16.0	37.5	21.0	5.5	24.5	2.5	5.5	6.0	10.5	35.0	32.5	45.5	6.0	18.5	44.0	6.0
VI	38 Mildura	38.5	36.0	38.5	13.0	27.0	9.0	-	28.0	11.5	15.0	15.0	18.5	14.0	8.5	27.0	10.5	32.5	16.0	7.0	24.5	6.0	14.0	2.5	14.0	30.5	32.5	45.5	10.5	13.0	38.5	15.0
WA	39 Millewa	29.0	43.0	23.0	37.5	4.5	33.5	28.0	-	36.0	33.5	27.0	19.5	34.0	26.5	6.0	17.5	11.5	19.5	30.5	37.5	30.5	38.5	27.0	32.5	29.0	43.0	53.5	31.5	15.0	22.0	39.5
VI	40 Moe	44.5	40.5	46.5	7.0	35.0	2.5	11.5	36.0	-	10.5	21.0	26.5	2.5	8.5	35.0	18.5	40.5	23.5	8.0	23.5	5.5	8.0	9.0	8.0	37.5	31.5	44.5	9.0	21.0	46.5	9.0
NS	41 Newcastle	39.5	30.0	44.0	17.5	32.5	13.0	15.0	33.5	10.5	-	16.0	23.5	8.0	4.5	32.5	16.0	37.5	21.0	17.5	13.0	13.0	18.5	12.5	2.5	32.5	21.0	34.0	9.0	18.5	44.0	19.5
QL	42 Nockatunga	23.5	21.0	30.0	23.0	26.5	18.5	15.0	27.0	21.0	16.0	-	16.5	19.5	12.0																	

### ETas

Eastern Tasmania

\$24,000

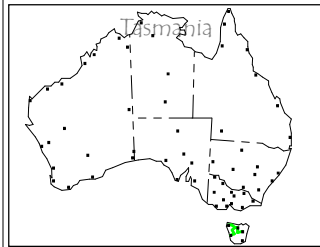


RBAUS 1

### NWTas

North-western  
Tasmania

\$12,000

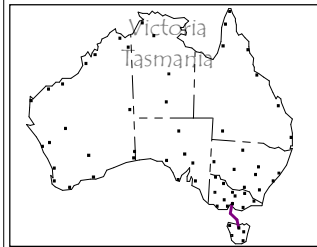


RBAUS 2

### BSFS

Bass Strait Ferry Service

\$26,000

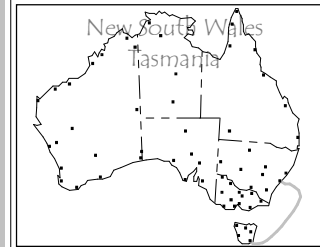


RBAUS 3

### S2HSL

Sydney to Hobart  
Shipping Line

(Public)

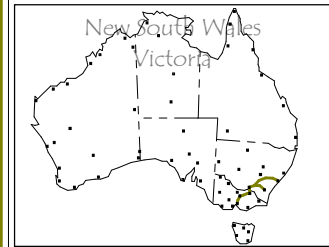


RBAUS 4

### Hume

Hume Melbourne  
Sydney RR

\$42,000



RBAUS 5

### ECRR

East Coast RR

\$110,000

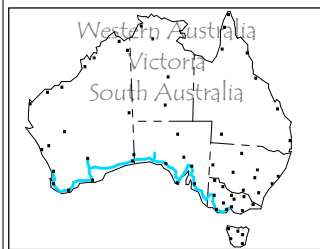


RBAUS 6

### SC

South Coastal

\$90,000

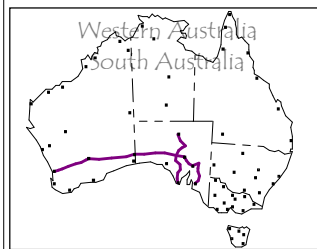


RBAUS 7

### NRR

Nullabor RR

\$60,000

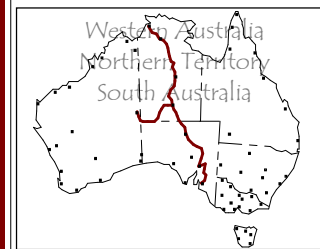


RBAUS 8

### A2D

Adelaide to Darwin

\$65,000

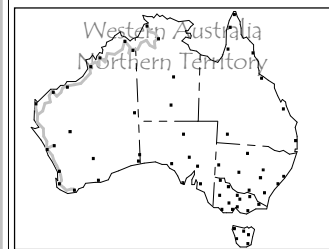


RBAUS 9

### WCA2D

West Coast;  
Albany to Darwin

\$48,000

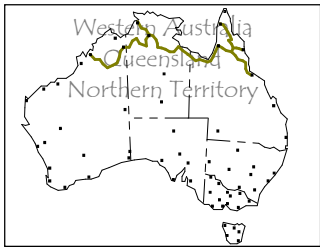


RBAUS 10

TEC

Top End Crossing

\$62,000

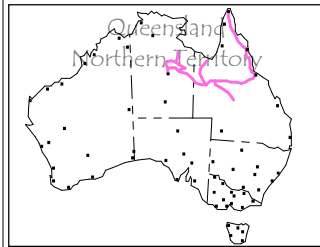


RBAUS 11

NQld

North Queensland Routes

\$28,000

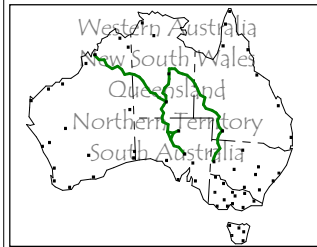


RBAUS 12

CH

Central Heartlands

\$27,000

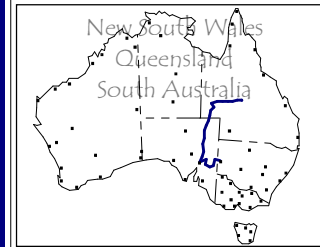


RBAUS 13

PAN

Port Augusta North

\$5,000

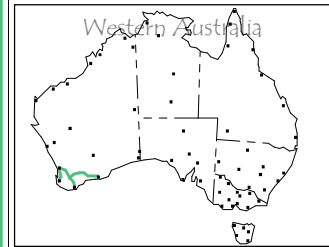


RBAUS 14

SWWA

South-west WA

\$8,000

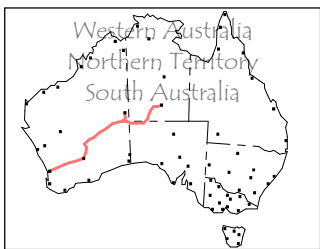


RBAUS 15

P2A

Perth to Alice Springs

\$10,000

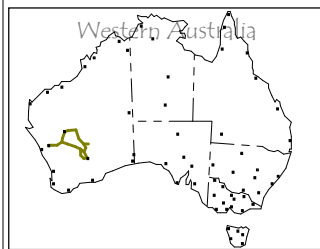


RBAUS 16

WAG

WA Goldfields

\$5,000

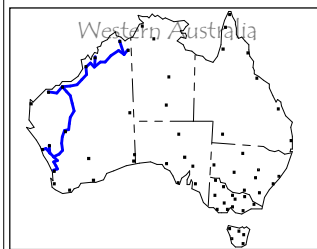


RBAUS 17

GNWA

Great Northern (WA)

\$23,000

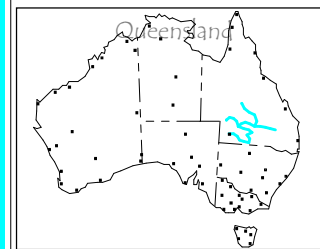


RBAUS 18

SQLN

South Queensland Network

\$9,000

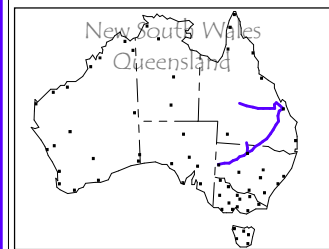


RBAUS 19

BH2R

Broken Hill to Rockhampton

\$24,000

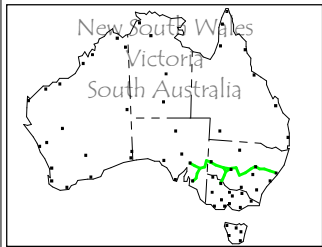


RBAUS 20

**BHR**

Broken Hill Resource

\$55,000

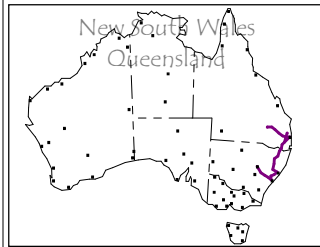


RBAUS 21

**BN&S**

Brisbane,  
Newcastle & Sydney

\$39,000

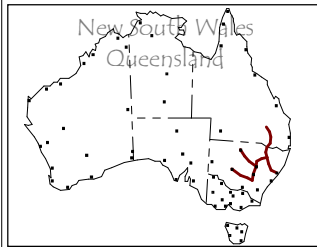


RBAUS 22

**Dubbo**

Dubbo Around

\$29,000

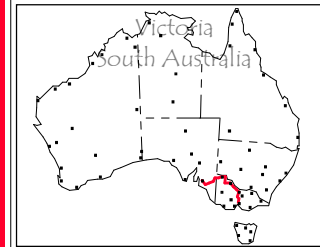


RBAUS 23

**MRR**

Murray River Run

\$22,000

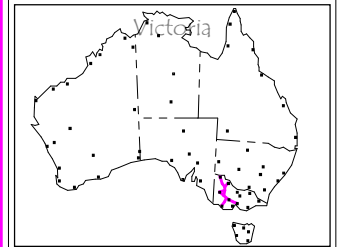


RBAUS 24

**VicL**

Victoria Links

\$29,000

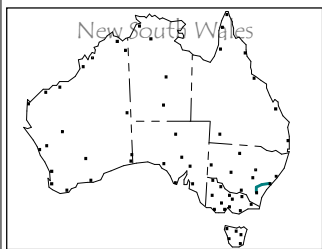


RBAUS 25

**ACT**

Canberra Political

\$4,000

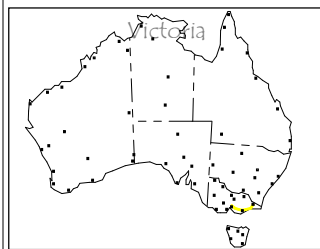


RBAUS 26

**GLL**

Gippsland Local

\$5,000

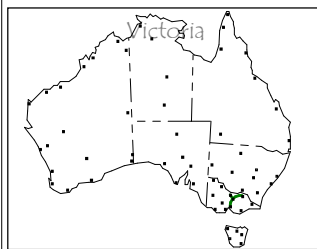


RBAUS 27

**NEVic**

North-Eastern Victoria

\$8,000



RBAUS 28