

Information About This Rail Baron® brand board game:

Rail Baron® - 21st Century Map

Date of this PDF: 2012/09/24

Made with ICI's RBPEdit software version: 3.5.3

NOTE: This PDF file contains only the game board. The deeds and lookup charts are in a separate PDF file.

NOTICES AND PERMISSIONS

These Components (game board, deeds, lookup charts) are © Copyright 2012 Intersystem Concepts, Inc.

- Rail Baron is a Registered Trademark of Intersystem Concepts, Inc.

The PDF licensee is permitted to print the Components onto paper for personal, non-commercial use. For all other entities or potential uses, prior to printing and/or distribution of this PDF or its Components you must obtain advance, express written permission of Intersystem Concepts, Inc. No other use is permitted. Rail Baron and RBPEdit are trademarks of Intersystem Concepts, Inc.

PRINTING SUGGESTIONS

These pages are designed to print/fit onto 8.5 x 11 inch paper (use 'fit to page' sizing). We recommend card stock. The deeds are designed to print/fit onto 2 x 3.5 inch business cards on sheets of 10 cards, such as Avery brand stock number 8471.

CUTTING SUGGESTIONS

The game board and lookup chart pages have a solid line parallel to their long edge. If you trim the pages at that line they will fit inside bookshelf-game-sized boxes.

The dashed lines along various edges of the game board pages are places you can cut with scissors to create interlocking tabs. The tabs mate with cutout areas on adjacent pages so that the pages of the game board can physically attach during use.

OTHER ITEMS NEEDED TO PLAY

To play, you will need train markers (pawns), play money and three dice from a board game. The rules of play and printable play money can be found at our Web site.

MORE INFORMATION

If you have difficulty printing these pages, check our Web site. We may be able to print them for you in exchange for a service fee. Visit www.RailGameFans.com

MAP NOTES

Notes about the content of this map, if any were provided by its designer, and then the map board pages, follow below:

U21 - United States RR map for use in RBP

28 private RRs, 65 cities

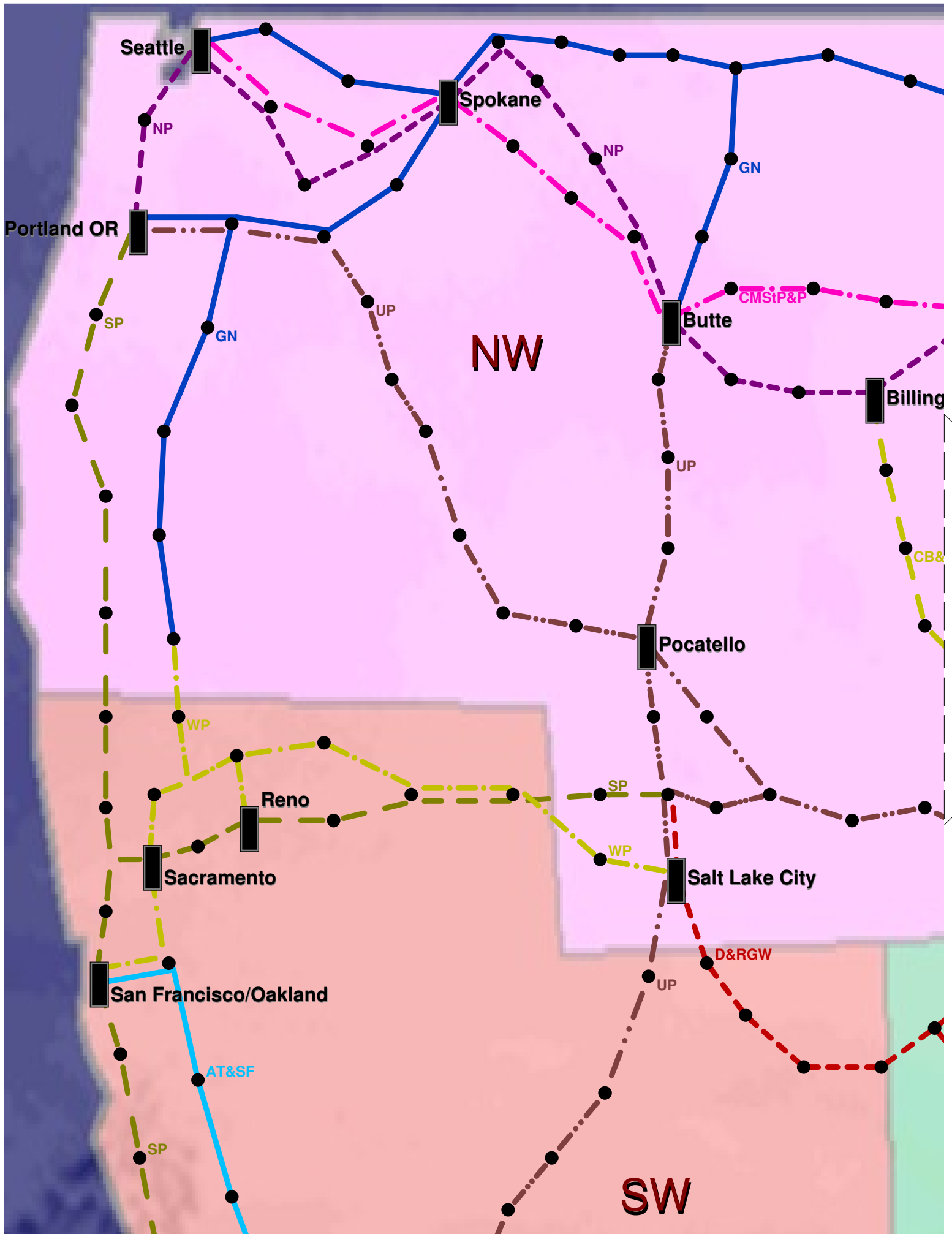
Version: 2012-09-24

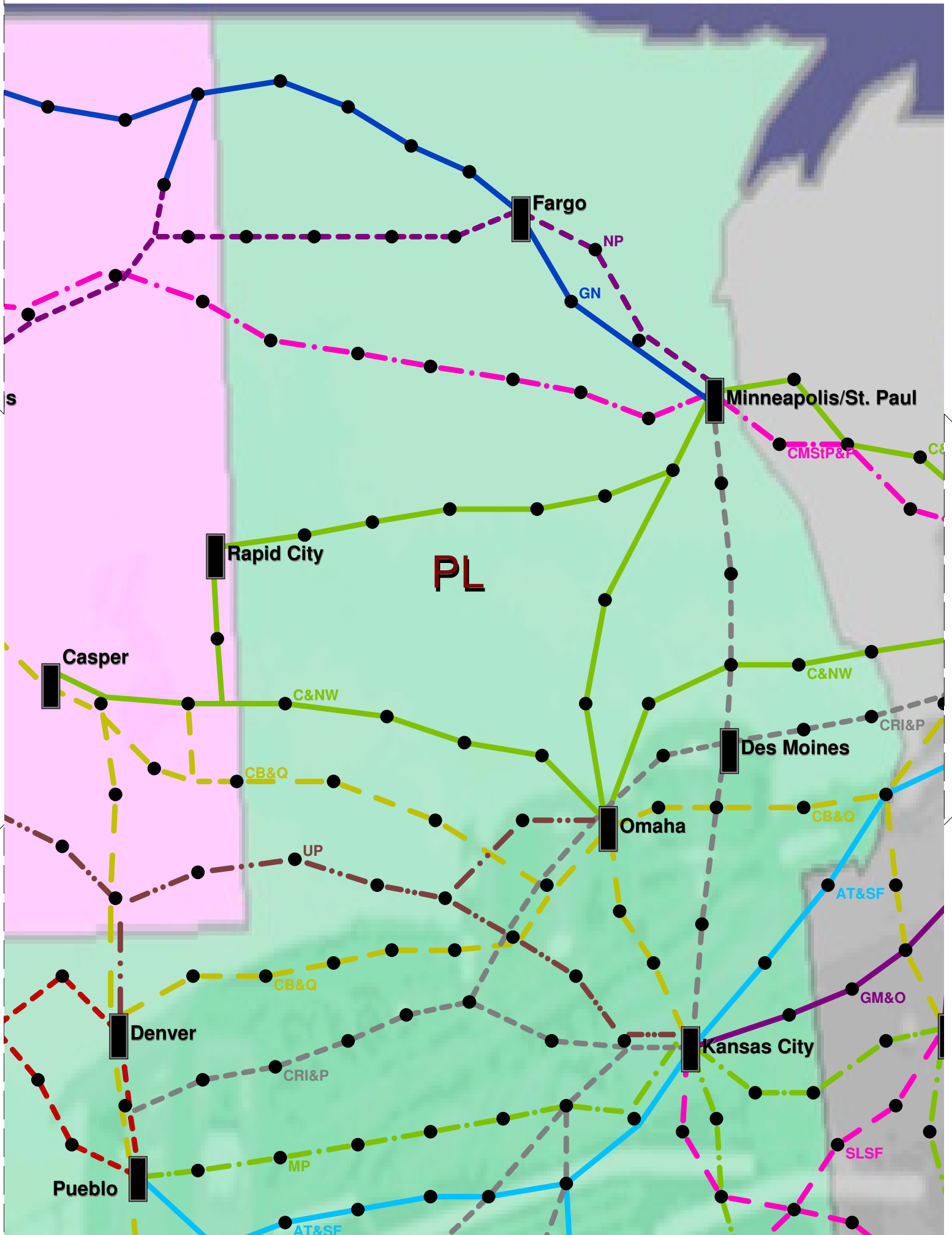
Background image from "Holy Cow! 250,000 Graphics", by Macmillan Digital Publishing USA and Daryl Poe

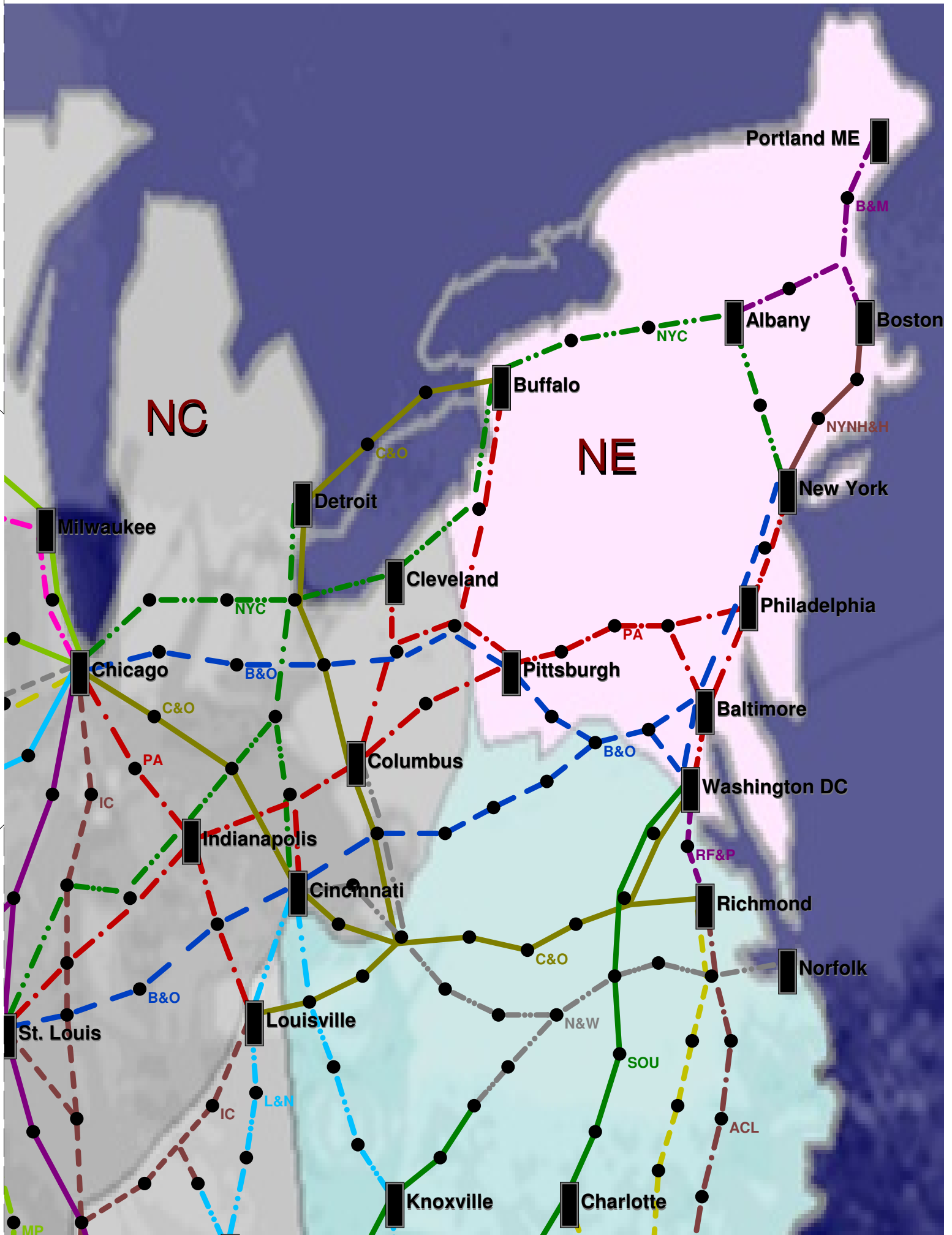
Certain RR images courtesy Ken Houghton Rail Images; see more at <http://www.historical.com/>

U21NOTES.RBP

The map depicts 28 historical railroads that served the continental United States. The best railroads to own are generally considered to be the PA and AT&SF. The B&O connects to New York City.

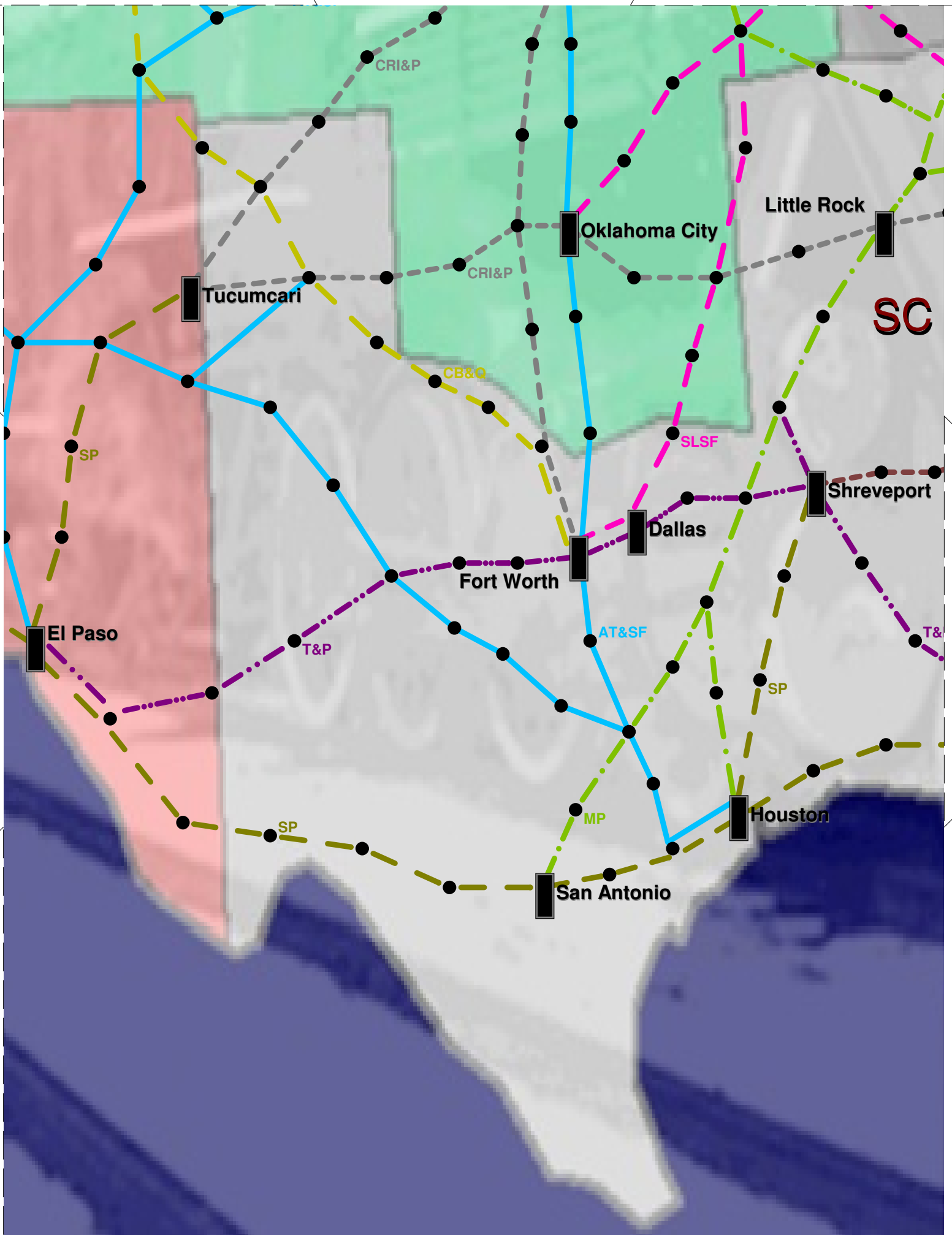


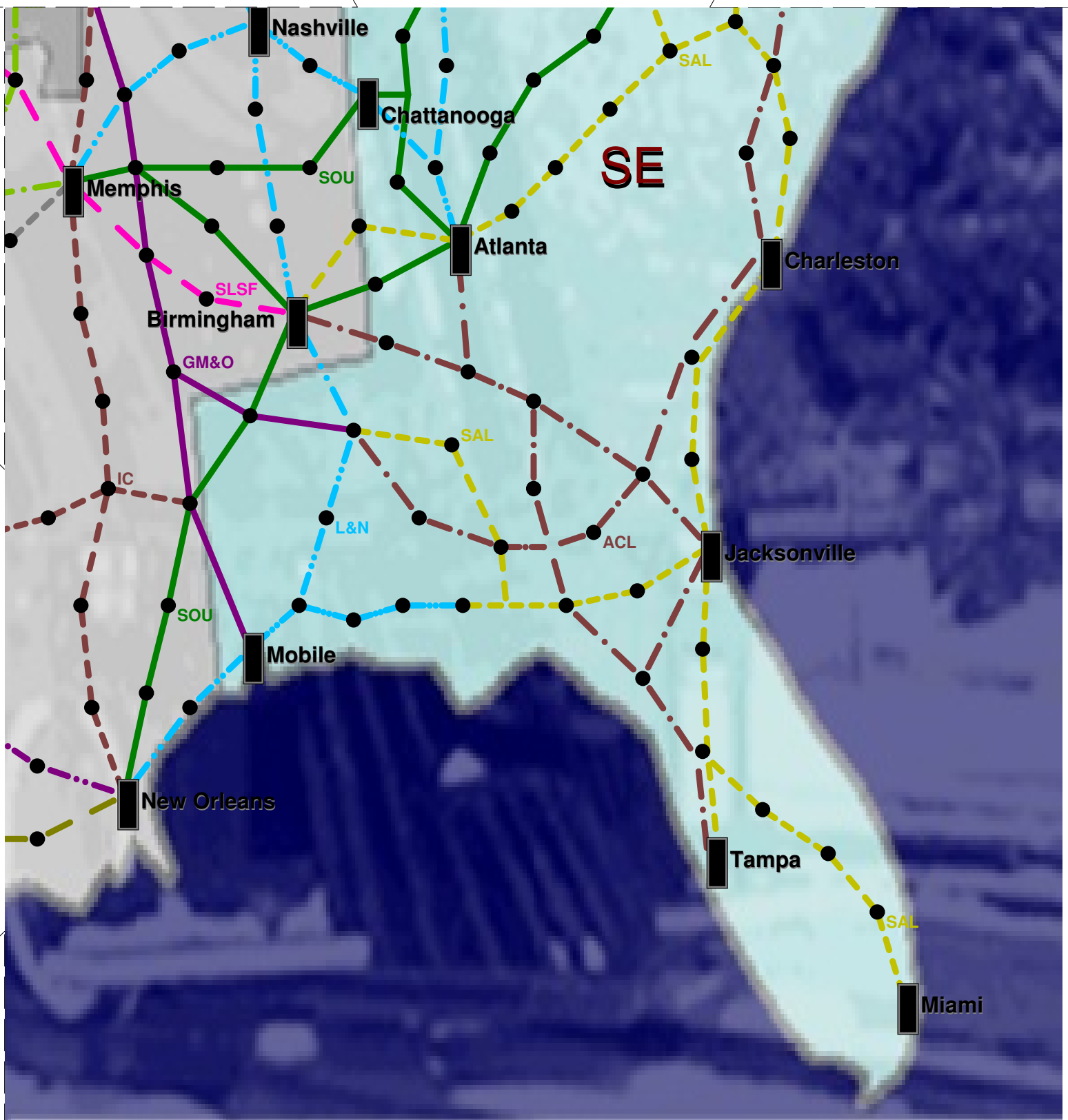






Rail Baron®





Rail Baron® - 21st Century Map

—●— SP \$42,000	—●— MP \$21,000	—●— GN \$17,000	—●— GM&O \$12,000
—●— AT&SF \$40,000	—●— C&O \$20,000	—●— SAL \$14,000	—●— T&P \$10,000
—●— UP \$40,000	—●— SOU \$20,000	—●— IC \$14,000	—●— WP \$8,000
—●— PA \$30,000	—●— CB&Q \$20,000	—●— C&NW \$14,000	—●— D&RGW \$6,000
—●— CRI&P \$29,000	—●— SLSF \$19,000	—●— NP \$14,000	—●— B&M \$4,000
—●— NYC \$28,000	—●— L&N \$18,000	—●— ACL \$12,000	—●— NYNH&H \$4,000
—●— B&O \$24,000	—●— CMStP&P \$18,000	—●— N&W \$12,000	—●— RF&P \$4,000